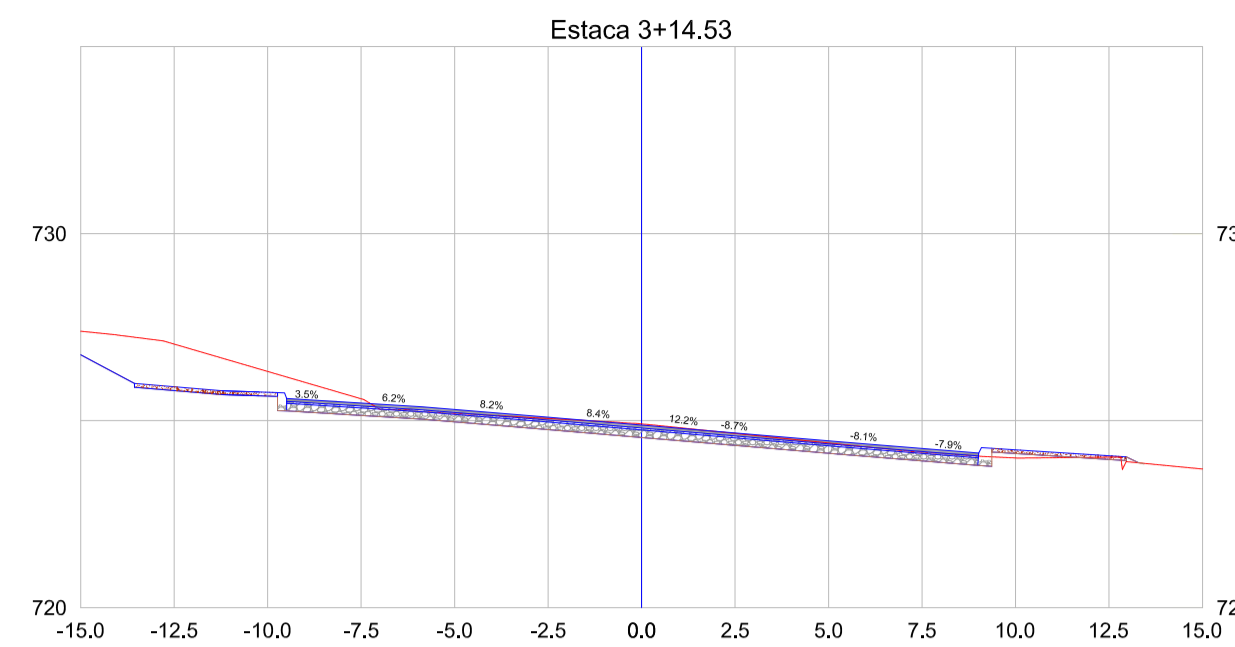


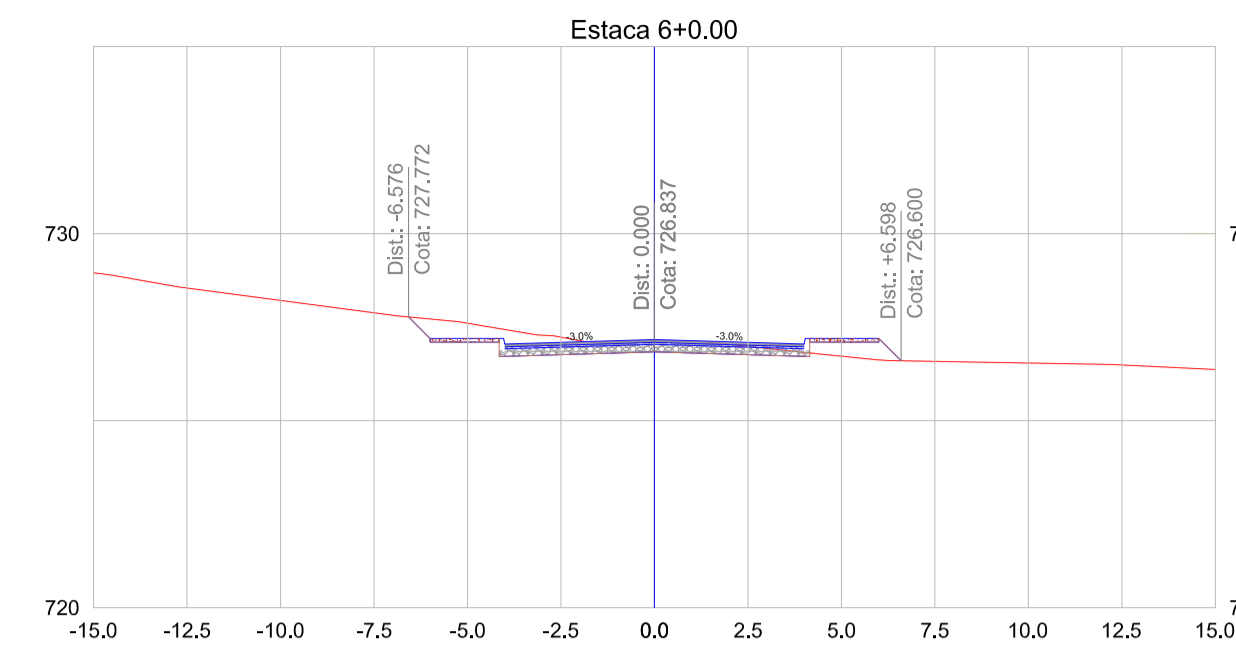
EST 0+0.00			
TIPO	ÁREA (m²)	VOLUME (m³)	VOLUME ACUMULADO (m³)
CORTE	2.23	0.00	0.00
ATERRO	0.20	0.00	0.00
REVESTIMENTO	0.42	0.00	0.00
BASE	0.27	0.00	0.00
SUBBASE	1.11	0.00	0.00

Terreno Natural	726.91	726.41	726.21	725.92	724.78	724.57	724.44	724.11	724.31	724.19	724.02	723.84	723.66
Cota de Projeto					724.03	724.11	724.44	724.03	724.31	724.19	724.02	723.84	723.66



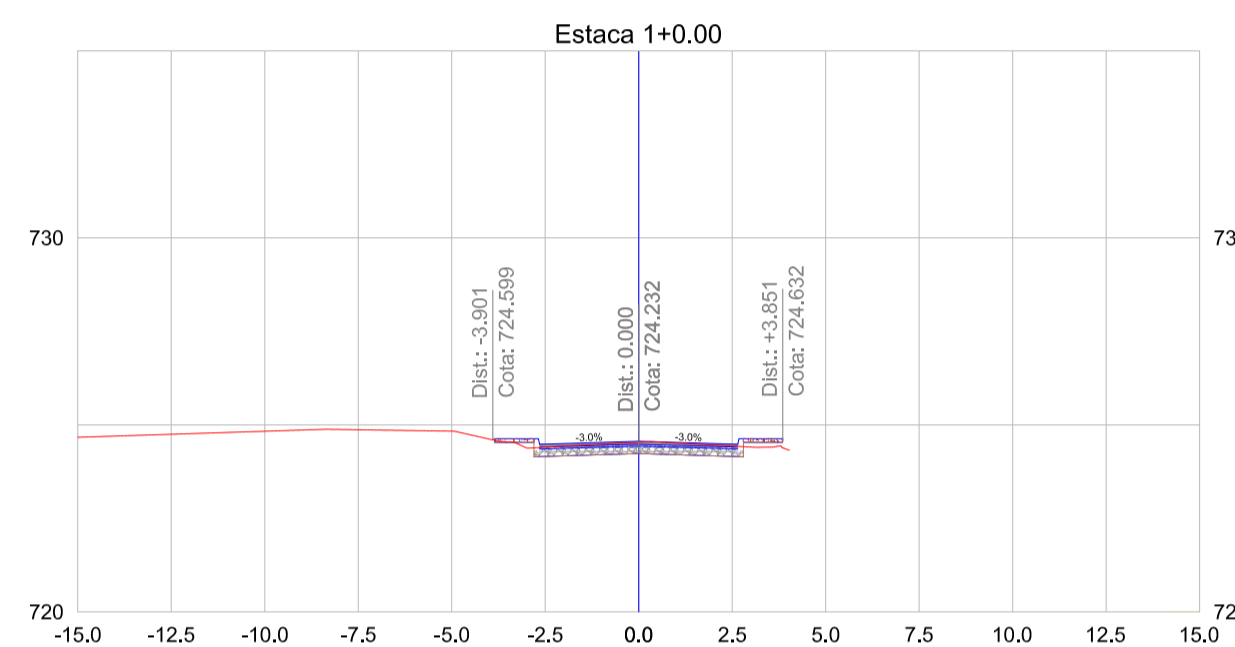
EST 3+14.53			
TIPO	ÁREA (m²)	VOLUME (m³)	VOLUME ACUMULADO (m³)
CORTE	0.00	0.00	98.20
ATERRO	0.00	0.00	6.57
REVESTIMENTO	0.00	0.00	21.20
BASE	0.00	0.00	13.25
SUBBASE	0.00	0.00	55.36

Terreno Natural	727.39	727.08	726.31	725.58	725.19	725.06	724.91	724.68	724.40	724.15	724.00	724.02	723.71
Cota de Projeto													



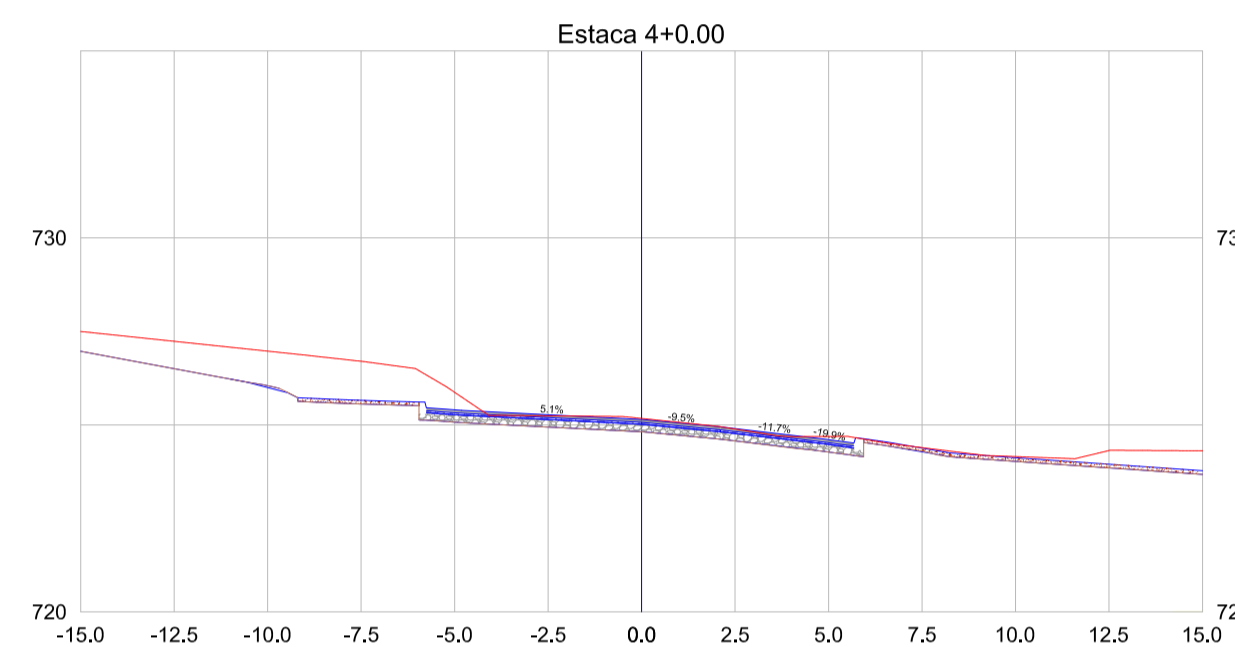
EST 6+0.00			
TIPO	ÁREA (m²)	VOLUME (m³)	VOLUME ACUMULADO (m³)
CORTE	3.84	50.24	241.57
ATERRO	0.08	9.24	15.24
REVESTIMENTO	0.64	12.80	40.39
BASE	0.40	8.00	25.25
SUBBASE	1.60	32.00	105.10

Terreno Natural	726.95	726.54	726.21	727.88	727.60	727.23	727.10	726.84	727.10	726.98	726.72	726.58	726.48
Cota de Projeto				727.10	726.76	727.23	726.84	727.10	726.76	726.98	726.72	726.58	726.48



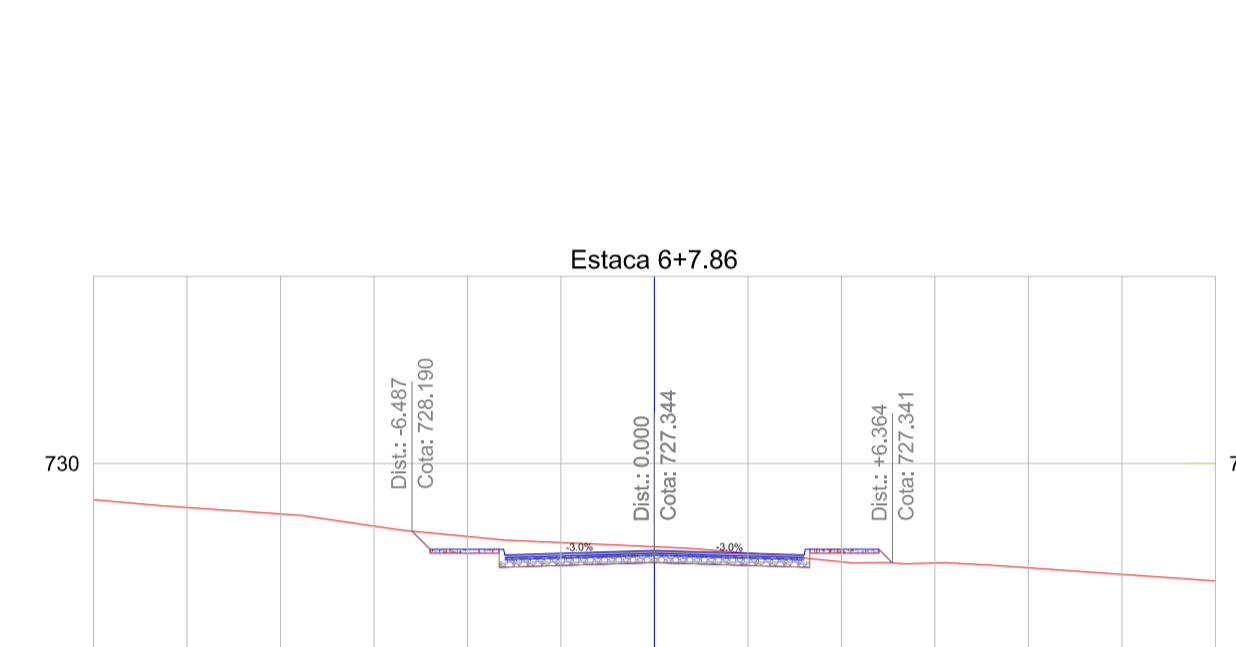
EST 1+0.00			
TIPO	ÁREA (m²)	VOLUME (m³)	VOLUME ACUMULADO (m³)
CORTE	1.62	39.57	39.57
ATERRO	0.18	3.80	3.80
REVESTIMENTO	0.42	8.48	8.48
BASE	0.26	5.30	5.30
SUBBASE	1.11	22.15	22.15

Terreno Natural	724.87	724.75	724.83	724.87	724.83	724.40	724.54	724.23	724.43	724.16	724.43	724.16	724.32
Cota de Projeto						724.16	724.23	724.16	724.43	724.16	724.43	724.16	724.32



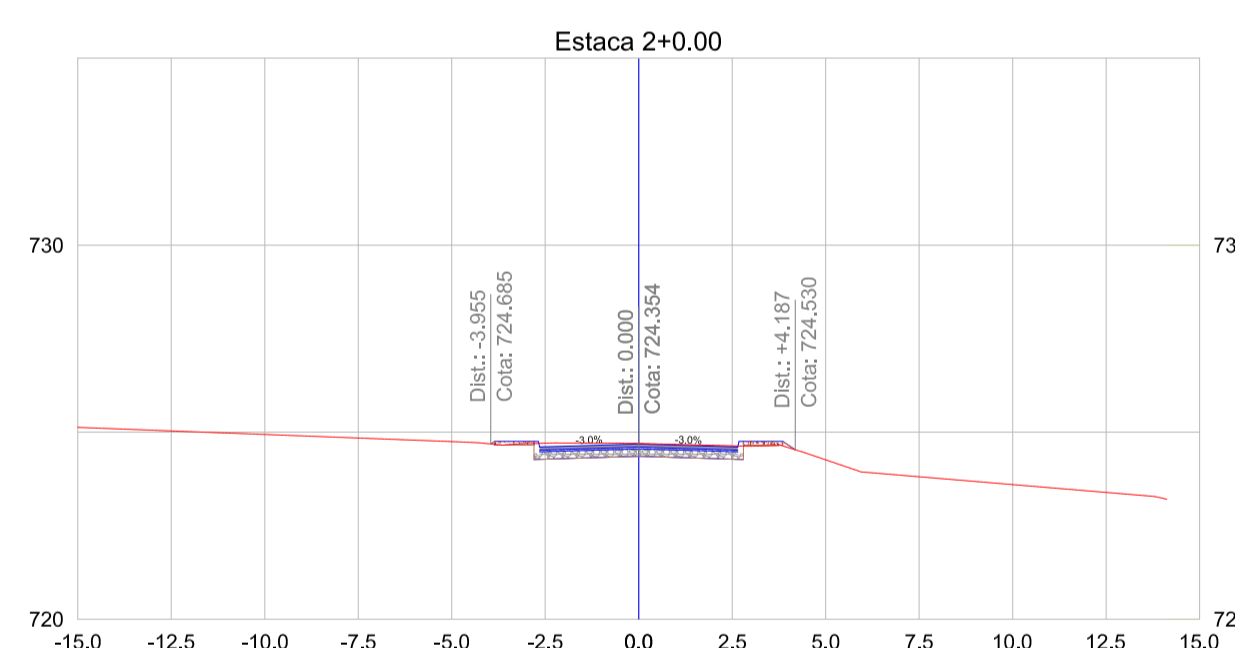
EST 4+0.00			
TIPO	ÁREA (m²)	VOLUME (m³)	VOLUME ACUMULADO (m³)
CORTE	0.00	0.00	98.20
ATERRO	0.00	0.00	6.57
REVESTIMENTO	0.00	0.00	21.20
BASE	0.00	0.00	13.25
SUBBASE	0.00	0.00	55.36

Terreno Natural	727.50	727.24	726.07	726.70	726.87	725.24	725.17	724.88	724.69	724.38	724.16	724.32	724.31
Cota de Projeto													



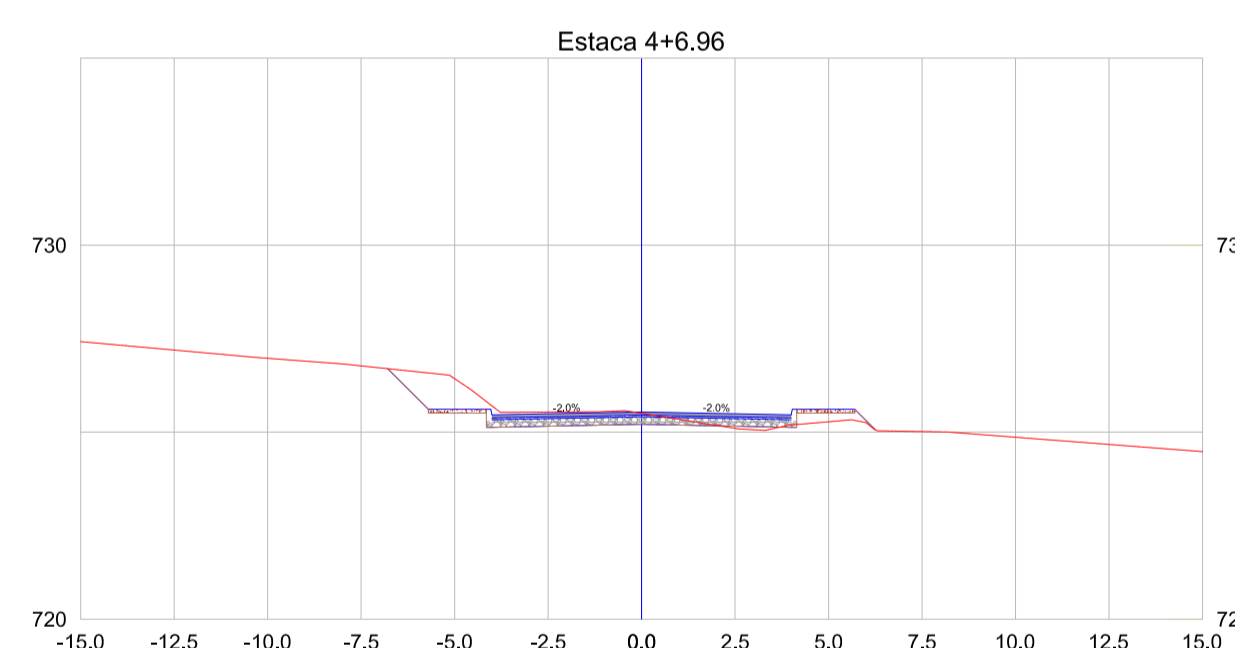
EST 6+7.86			
TIPO	ÁREA (m²)	VOLUME (m³)	VOLUME ACUMULADO (m³)
CORTE	4.83	34.03	275.61
ATERRO	0.48	5.35	21.58
REVESTIMENTO	0.64	5.03	45.42
BASE	0.40	3.14	28.39
SUBBASE	1.65	12.94	118.04

Terreno Natural	726.03	726.52	726.65	726.32	726.05	727.88	727.77	727.61	727.37	727.34	727.21	727.03	726.98
Cota de Projeto													




EST 2+0.00			
TIPO	ÁREA (m²)	VOLUME (m³)	VOLUME ACUMULADO (m³)
CORTE	2.12	37.44	77.00
ATERRO	0.05	2.31	6.11
REVESTIMENTO	0.42	8.48	16.96
BASE	0.27	5.30	10.60
SUBBASE	1.11	22.15	44.29

Terreno Natural	725.13	725.03	724.94	724.64	724.75	724.71	724.70	724.64	724.28	724.26	723.81	723.60	723.39
Cota de Projeto						724.28	724.35	724.28	724.26	724.26	723.81	723.60	723.39



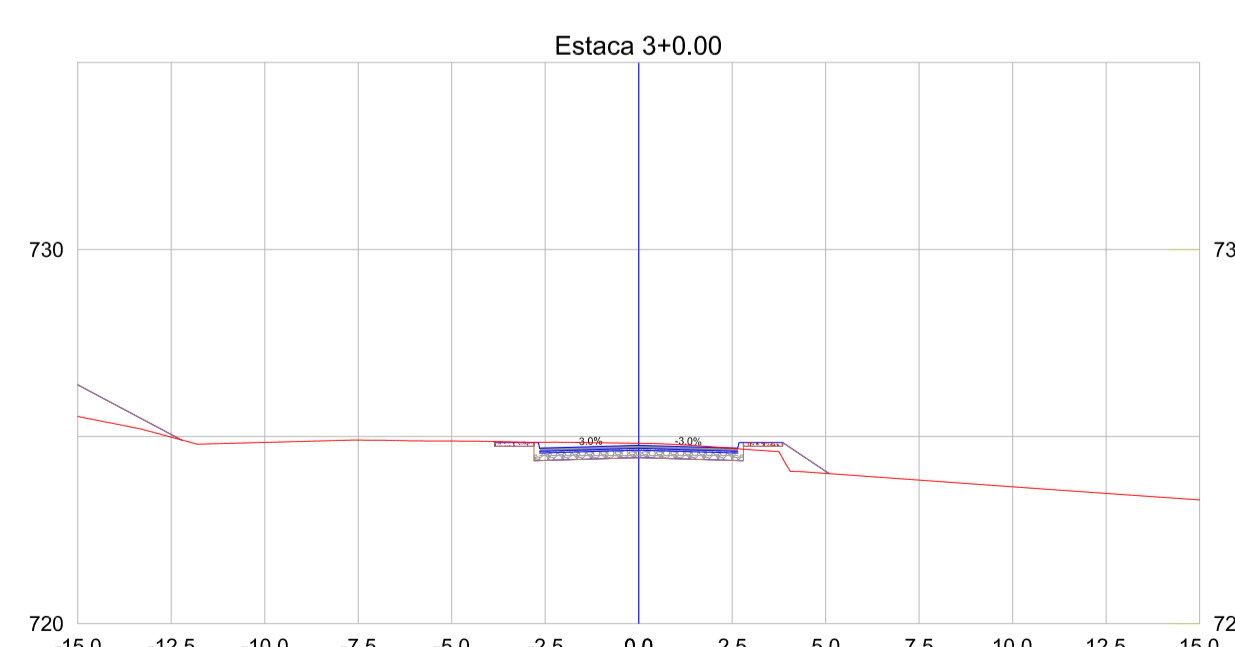
EST 4+6.96			
TIPO	ÁREA (m²)	VOLUME (m³)	VOLUME ACUMULADO (m³)
CORTE	0.00	0.00	98.20
ATERRO	0.00	0.00	6.57
REVESTIMENTO	0.00	0.00	21.20
BASE	0.00	0.00	13.25
SUBBASE	0.00	0.00	55.36

Terreno Natural	727.42	727.20	726.98	726.77	726.43	725.54	725.50	725.10	725.28	725.02	724.87	724.67	724.48
Cota de Projeto													



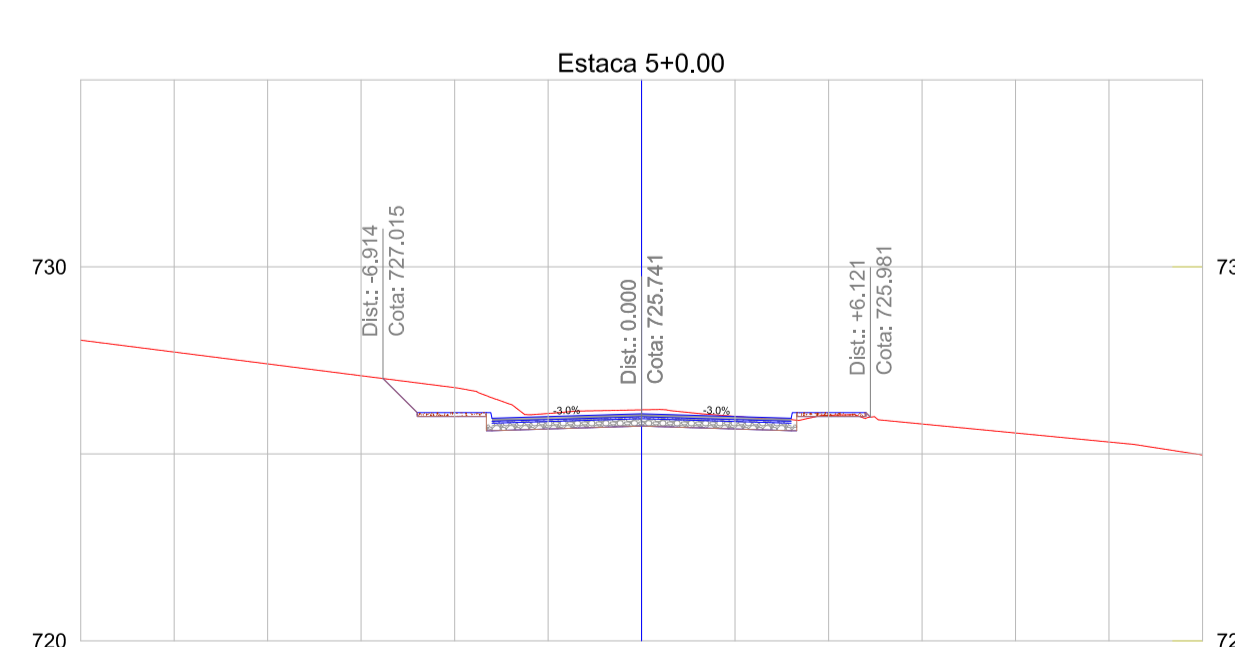
EST 6+7.86			
TIPO	ÁREA (m²)	VOLUME (m³)	VOLUME ACUMULADO (m³)
CORTE	5.43	71.70	148.94
ATERRO	0.04	2.25	6.99
REVESTIMENTO	0.64	6.26	27.59
BASE	0.40	3.91	17.25
SUBBASE	1.65	16.42	72.15

Terreno Natural	726.03	726.52	726.65	726.32	726.05	727.88	727.77	727.61	727.37	727.34	727.21	727.03	726.98
Cota de Projeto													



EST 3+0.00			
TIPO	ÁREA (m²)	VOLUME (m³)	VOLUME ACUMULADO (m³)
CORTE	0.00	21.19	98.20
ATERRO	0.00	0.46	6.57
REVESTIMENTO	0.00	4.24	21.20
BASE	0.00	2.65	13.25
SUBBASE	0.00	11.07	55.36

Terreno Natural	725.54	724.89	724.64	724.90	724.88	724.85	724.82	724.68	724.01	723.84	723.68	723.48	723.31
Cota de Projeto													




EST 5+0.00			
TIPO	ÁREA (m²)	VOLUME (m³)	VOLUME ACUMULADO (m³)
CORTE	5.43	71.70	148.94
ATERRO	0.04	2.25	6.99
REVESTIMENTO	0.64	6.26	27.59
BASE	0.40	3.91	17.25
SUBBASE	1.65	16.42	72.15

Terreno Natural	726.94	727.72	727.41	727.09	726.77	726.06	725.74	725.18	725.87	726.03	725.80	725.91	725.52
Cota de Projeto						726.00	725.87	725.87	726.00	726.00	725.80	725.91	725.52



EST 6+7.86			
TIPO	ÁREA (m²)	VOLUME (m³)	VOLUME ACUMULADO (m³)
CORTE	5.43	71.70	148.94
ATERRO	0.04	2.25	6.99
REVESTIMENTO	0.64	6.26	27.59
BASE	0.40	3.91	17.25
SUBBASE	1.65	16.42	72.15

Terreno Natural	726.03	726.52	726.65	726.32	726.05	727.88	727.77	727.61	727.37	727.34	727.21	727.03	726.98
Cota de Projeto													



AV. BARÃO DO RIO BRANCO, 99 - RIO DO SUL - S.C. (47) 3521-8437



ASSOCIAÇÃO DOS MUNICÍPIOS DO ALTO VALE DO ITAJAÍ

DESCRIÇÃO: PROJETO DE PAVIMENTAÇÃO

REFERÊNCIA: SEÇÕES TRANSVERSAIS

LOCAL: RUA EVELINO SELL, RUA FERNANDO ARNOLD e RUA ANTÔNIO ALLEIN

PROPRIETÁRIO: MUNICÍPIO DE IMBUÍTA

ENGENHEIRO RESPONSÁVEL: GABRIELA SKOWASCH BOSSE

DATA: 03/09/2021

TIPO: SEC

PRIMEIRO: 03

SEGUNDO: 04

CRÉDITOS AUTORAIS RESERVADOS - PROIBIDA QUALQUER REPRODUÇÃO SEM AUTORIZAÇÃO EXPRESSA

I:\PROJ\PAV\SEC\PROJ\PAV - AMAVI\AMAVI - 2021\0321