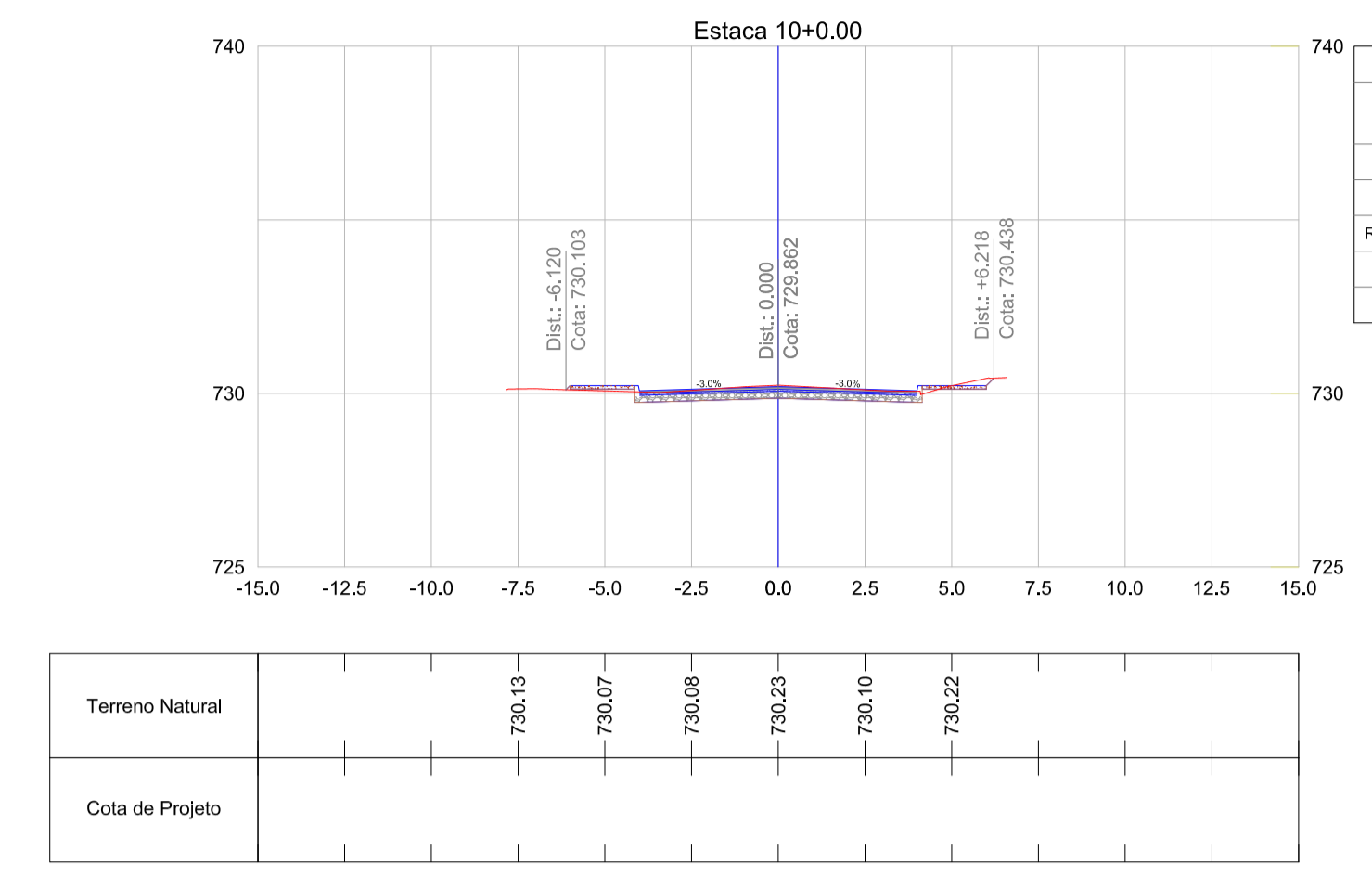


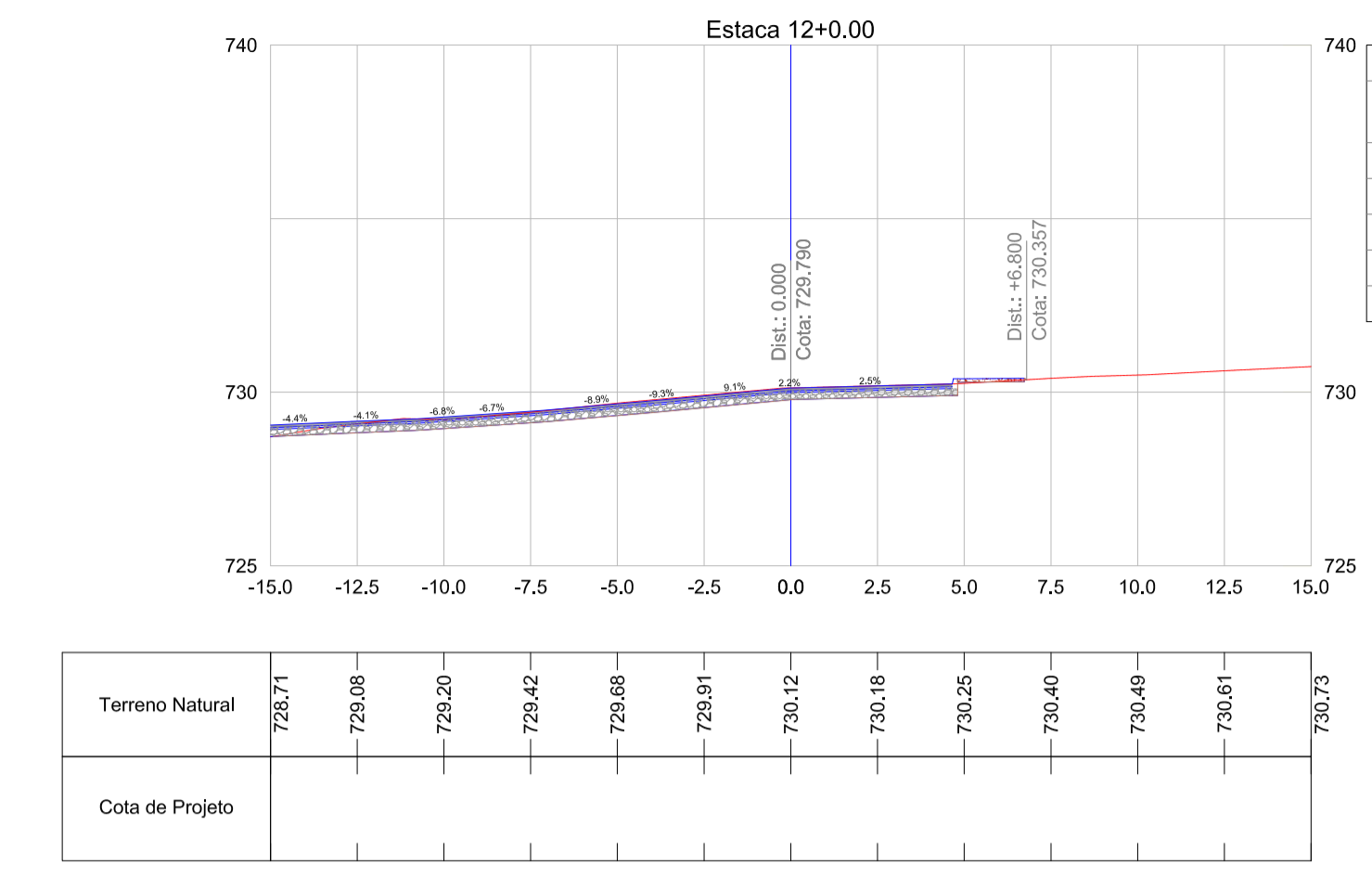
EST:6+0.00			
TIPO	ÁREA (m²)	VOLUME (m³)	VOLUME ACUMULADO (m³)
CORTE	5.77	141.20	577.16
ATERRO	0.92	13.13	51.79
REVESTIMENTO	0.64	19.29	93.66
BASE	0.40	12.07	58.68
SUBBASE	1.65	57.90	253.76

Terreno Natural	725.30	725.36	725.44	725.94	727.51	727.40	727.46	727.20	728.69	729.08	729.22	729.16
Cota de Projeto												



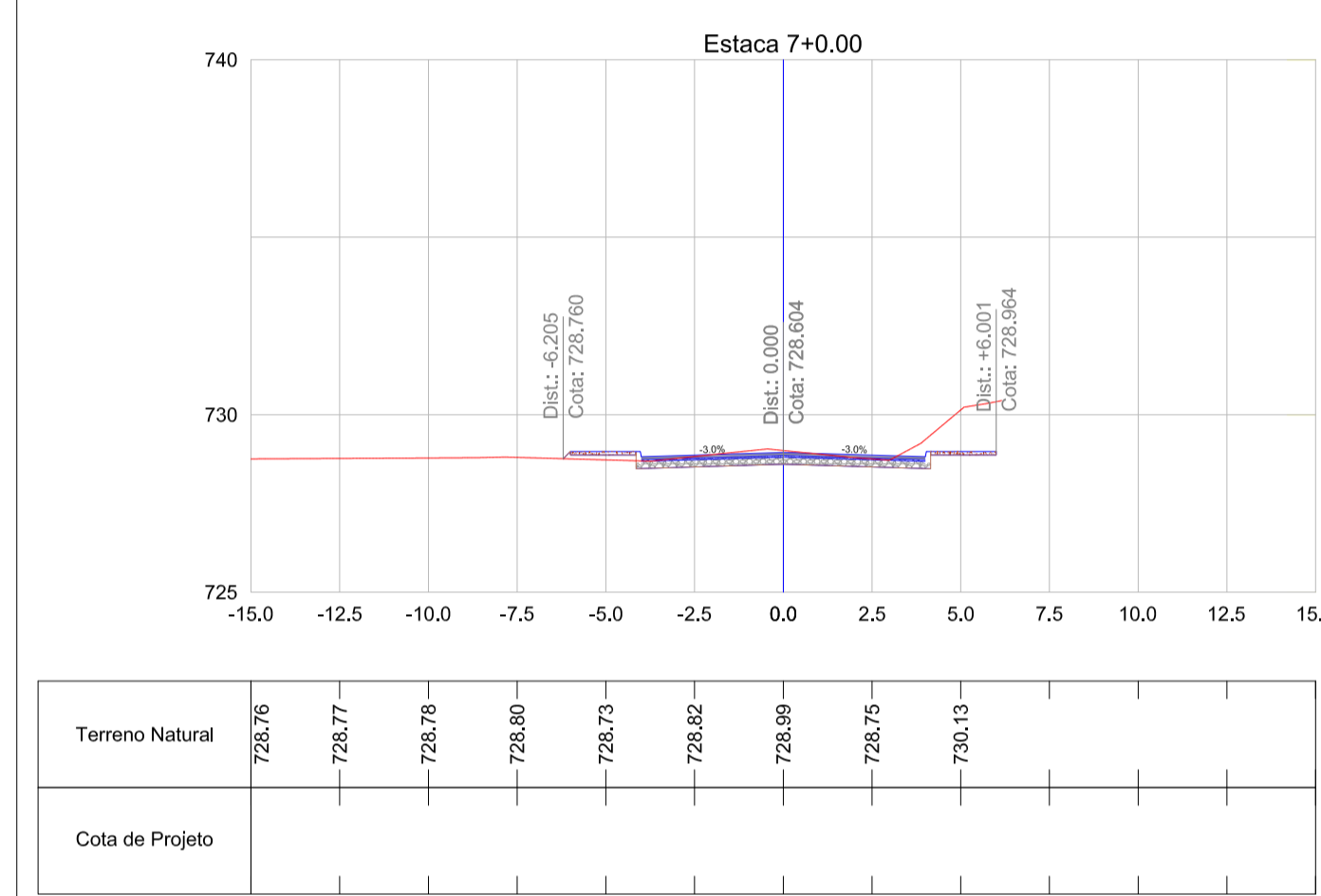
EST:10+0.00			
TIPO	ÁREA (m²)	VOLUME (m³)	VOLUME ACUMULADO (m³)
CORTE	2.93	67.79	935.61
ATERRO	0.13	1.82	76.55
REVESTIMENTO	0.64	12.80	147.48
BASE	0.40	8.00	92.19
SUBBASE	1.65	32.95	391.84

Terreno Natural	730.13	730.07	730.09	730.23	730.10	730.22
Cota de Projeto						



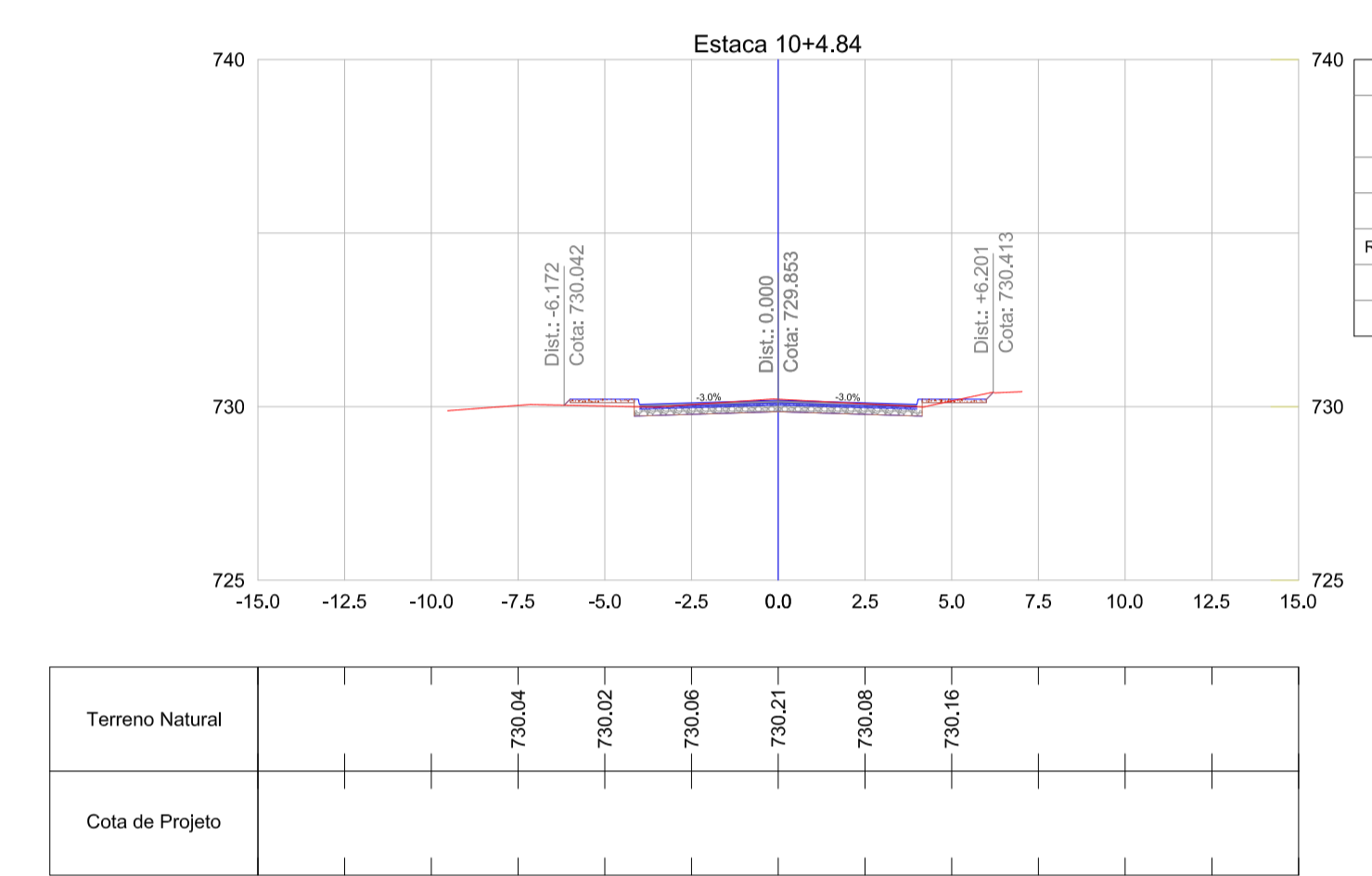
EST:12+0.00			
TIPO	ÁREA (m²)	VOLUME (m³)	VOLUME ACUMULADO (m³)
CORTE	6.19	87.71	1075.44
ATERRO	0.08	5.63	86.80
REVESTIMENTO	1.93	26.23	186.51
BASE	1.21	16.39	116.58
SUBBASE	4.91	66.81	491.60

Terreno Natural	728.71	729.08	729.20	729.42	729.68	729.51	730.12	730.18	730.25	730.40	730.49	730.61
Cota de Projeto												



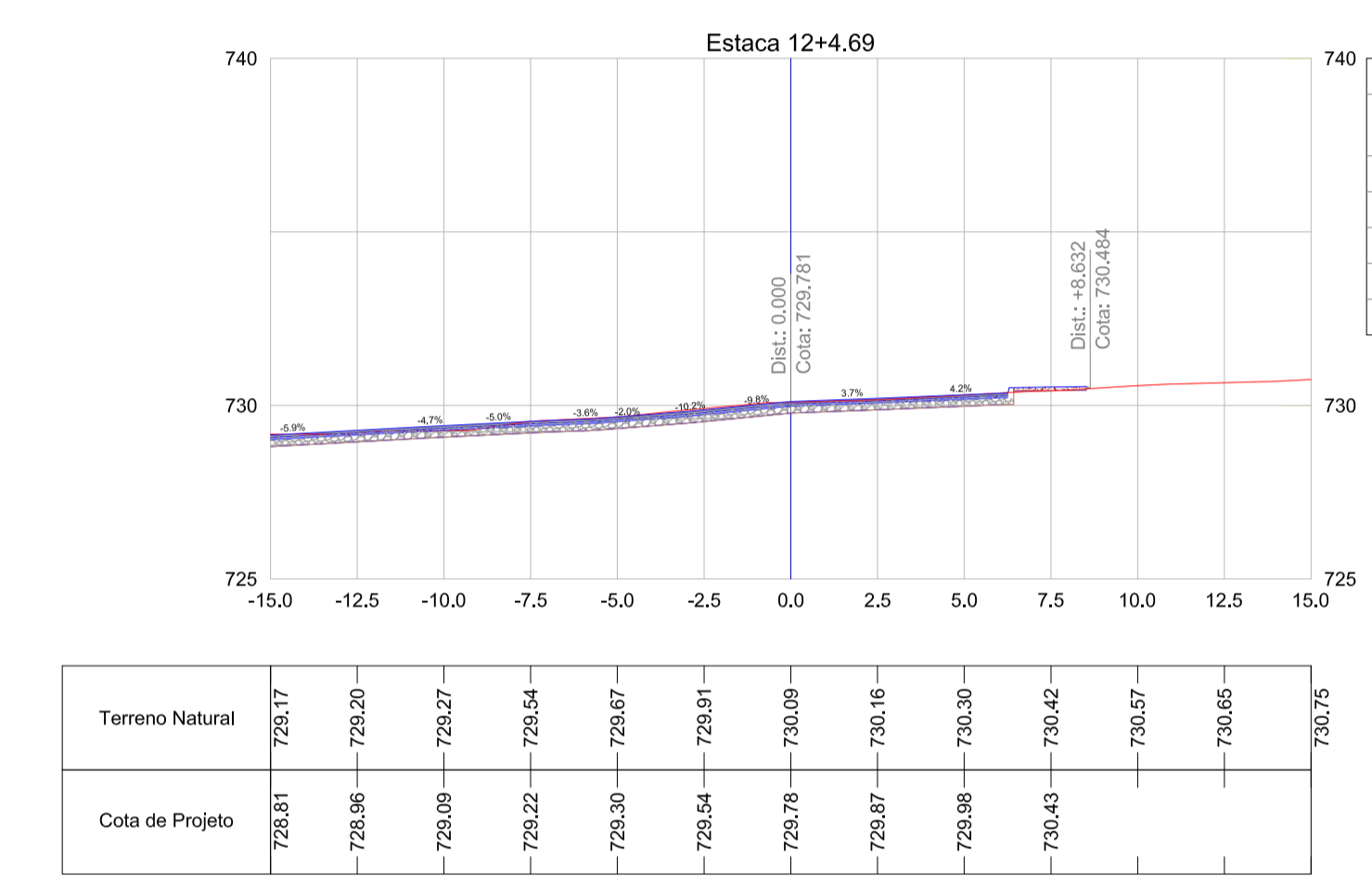
EST:7+0.00			
TIPO	ÁREA (m²)	VOLUME (m³)	VOLUME ACUMULADO (m³)
CORTE	5.01	107.73	684.89
ATERRO	0.27	11.92	63.71
REVESTIMENTO	0.64	12.80	106.66
BASE	0.40	8.00	66.68
SUBBASE	1.65	32.95	286.71

Terreno Natural	728.76	728.77	728.78	728.80	728.73	728.82	728.89	728.75	730.13
Cota de Projeto									



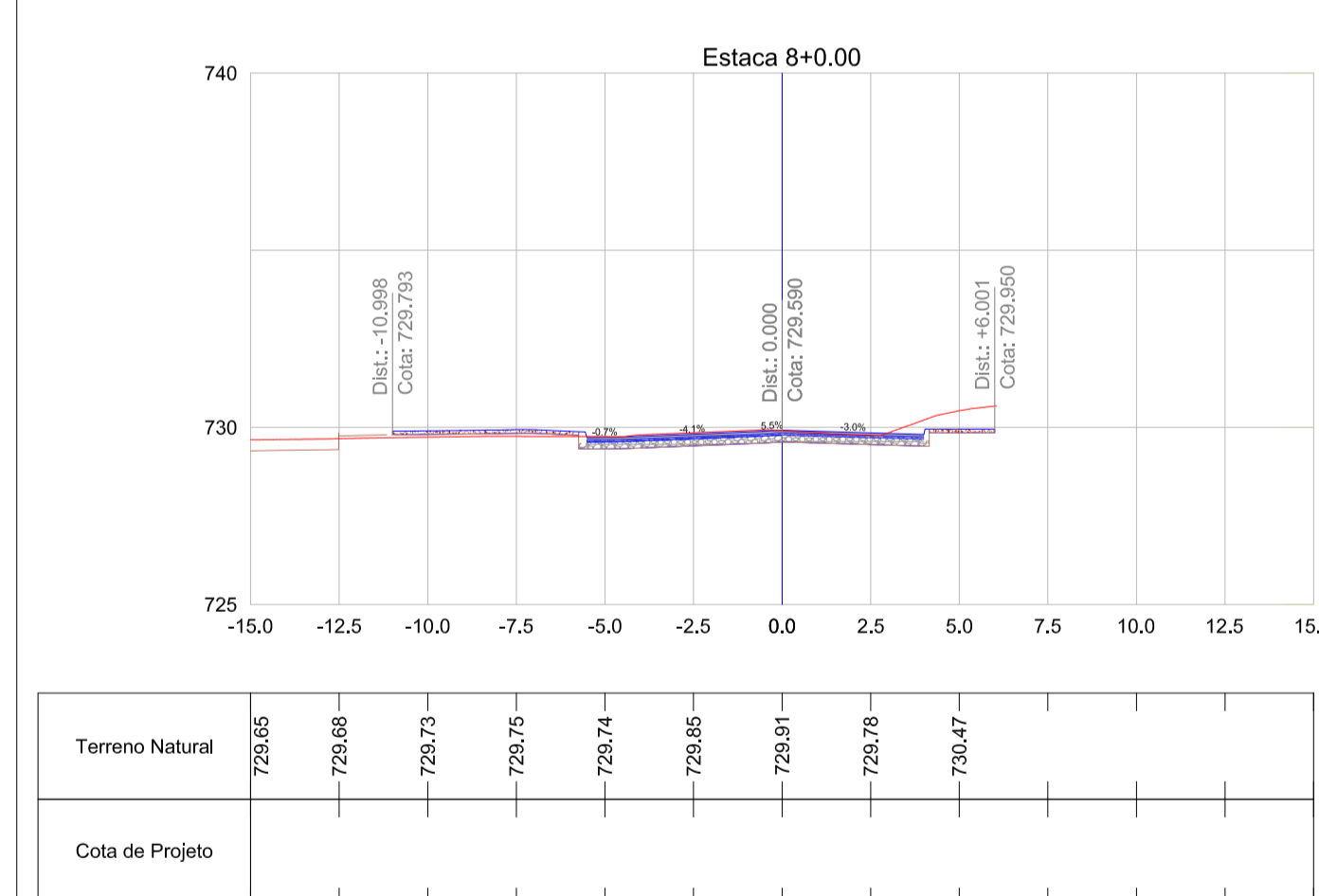
EST:10+4.84			
TIPO	ÁREA (m²)	VOLUME (m³)	VOLUME ACUMULADO (m³)
CORTE	2.72	13.65	949.26
ATERRO	0.23	0.89	77.43
REVESTIMENTO	0.64	3.10	150.58
BASE	0.40	1.94	94.13
SUBBASE	1.65	7.97	399.81

Terreno Natural	730.04	730.02	730.06	730.21	730.08	730.16
Cota de Projeto						



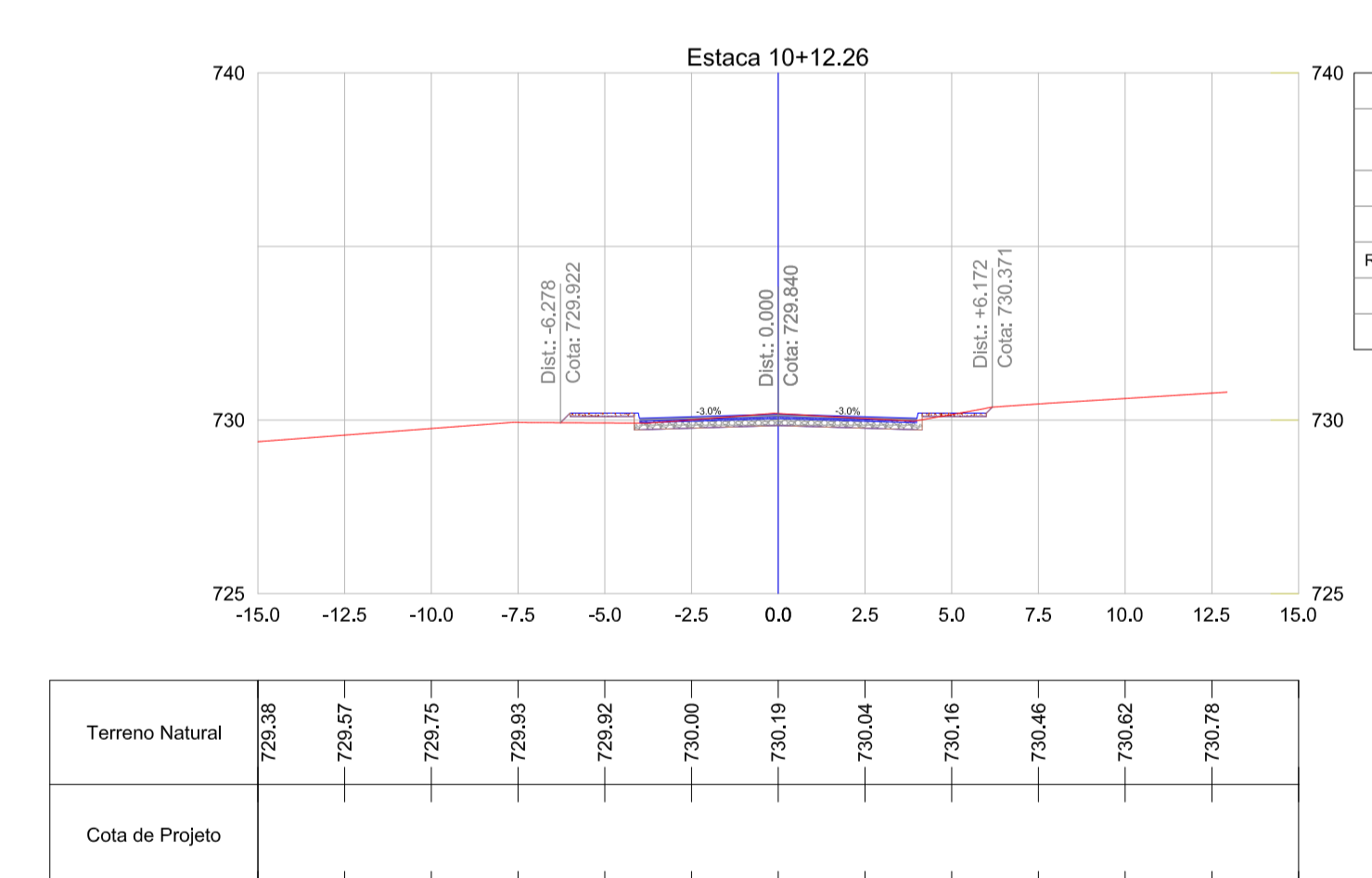
EST:12+4.69			
TIPO	ÁREA (m²)	VOLUME (m³)	VOLUME ACUMULADO (m³)
CORTE	7.18	33.72	1109.15
ATERRO	0.03	0.31	89.11
REVESTIMENTO	1.83	9.72	196.23
BASE	1.14	6.07	122.66
SUBBASE	4.64	24.64	516.23

Terreno Natural	728.17	728.20	728.27	729.54	729.67	729.81	730.09	730.16	730.30	730.42	730.57	730.65
Cota de Projeto												



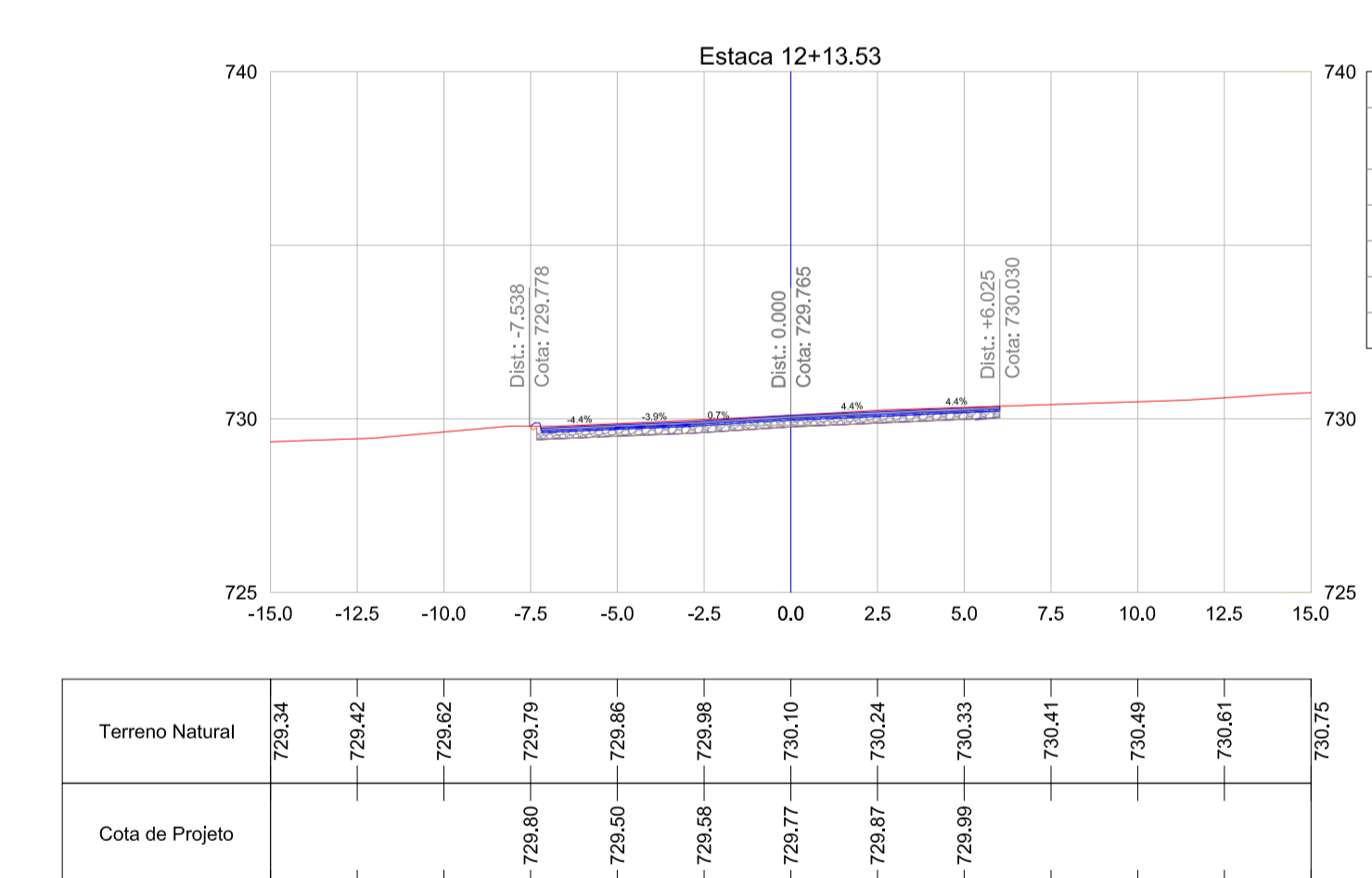
EST:8+0.00			
TIPO	ÁREA (m²)	VOLUME (m³)	VOLUME ACUMULADO (m³)
CORTE	4.72	97.26	782.15
ATERRO	0.39	6.63	70.34
REVESTIMENTO	0.76	14.01	120.67
BASE	0.48	8.76	75.43
SUBBASE	1.96	36.09	322.80

Terreno Natural	729.65	729.68	729.73	729.75	729.74	729.85	729.91	729.78	730.47
Cota de Projeto									



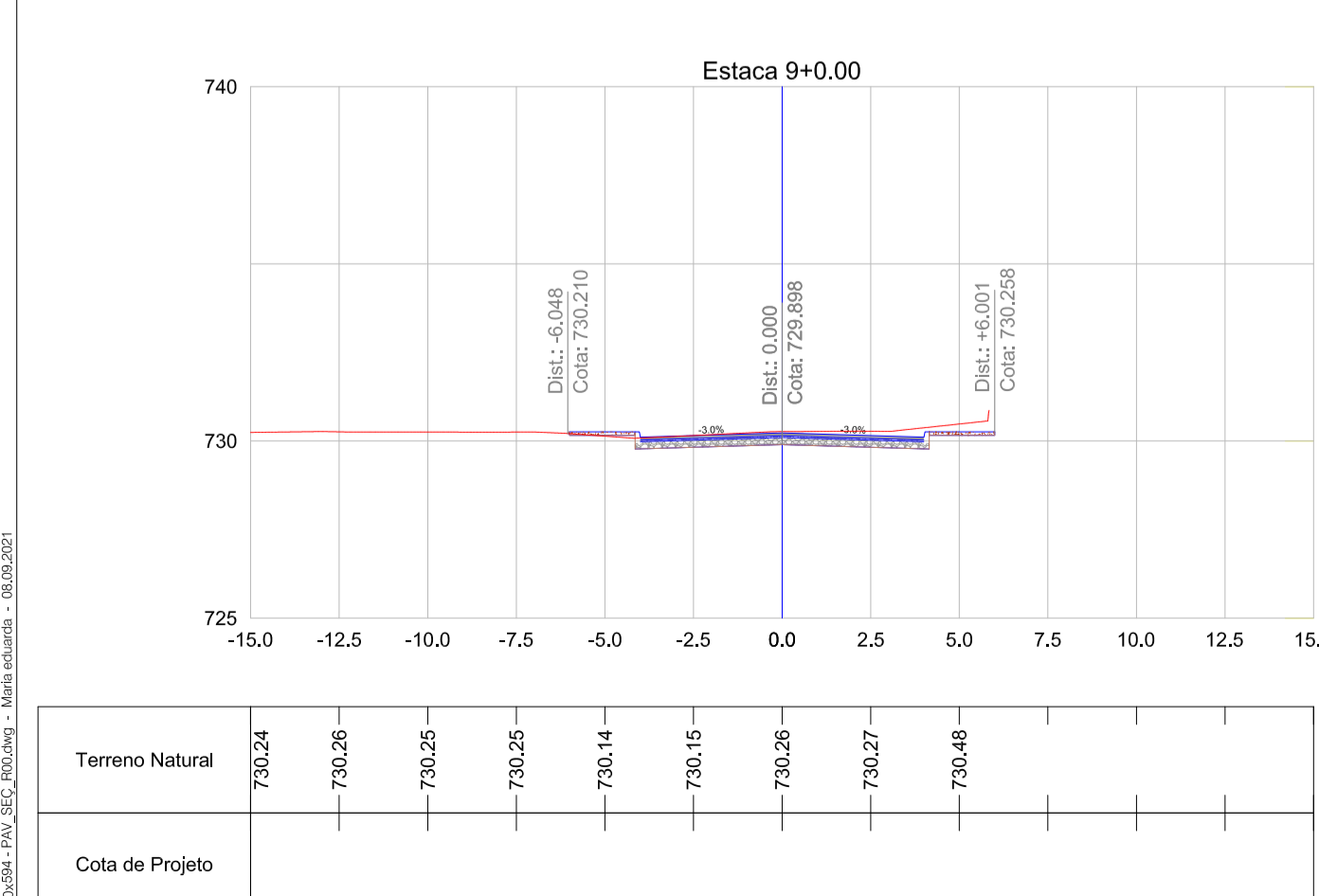
EST:10+12.26			
TIPO	ÁREA (m²)	VOLUME (m³)	VOLUME ACUMULADO (m³)
CORTE	2.48	19.25	968.50
ATERRO	0.40	2.38	79.81
REVESTIMENTO	0.64	4.75	155.32
BASE	0.40	2.97	97.09
SUBBASE	1.65	12.23	412.04

Terreno Natural	729.38	729.67	729.75	729.83	729.92	730.00	730.19	730.04	730.16	730.46	730.62	730.78
Cota de Projeto												



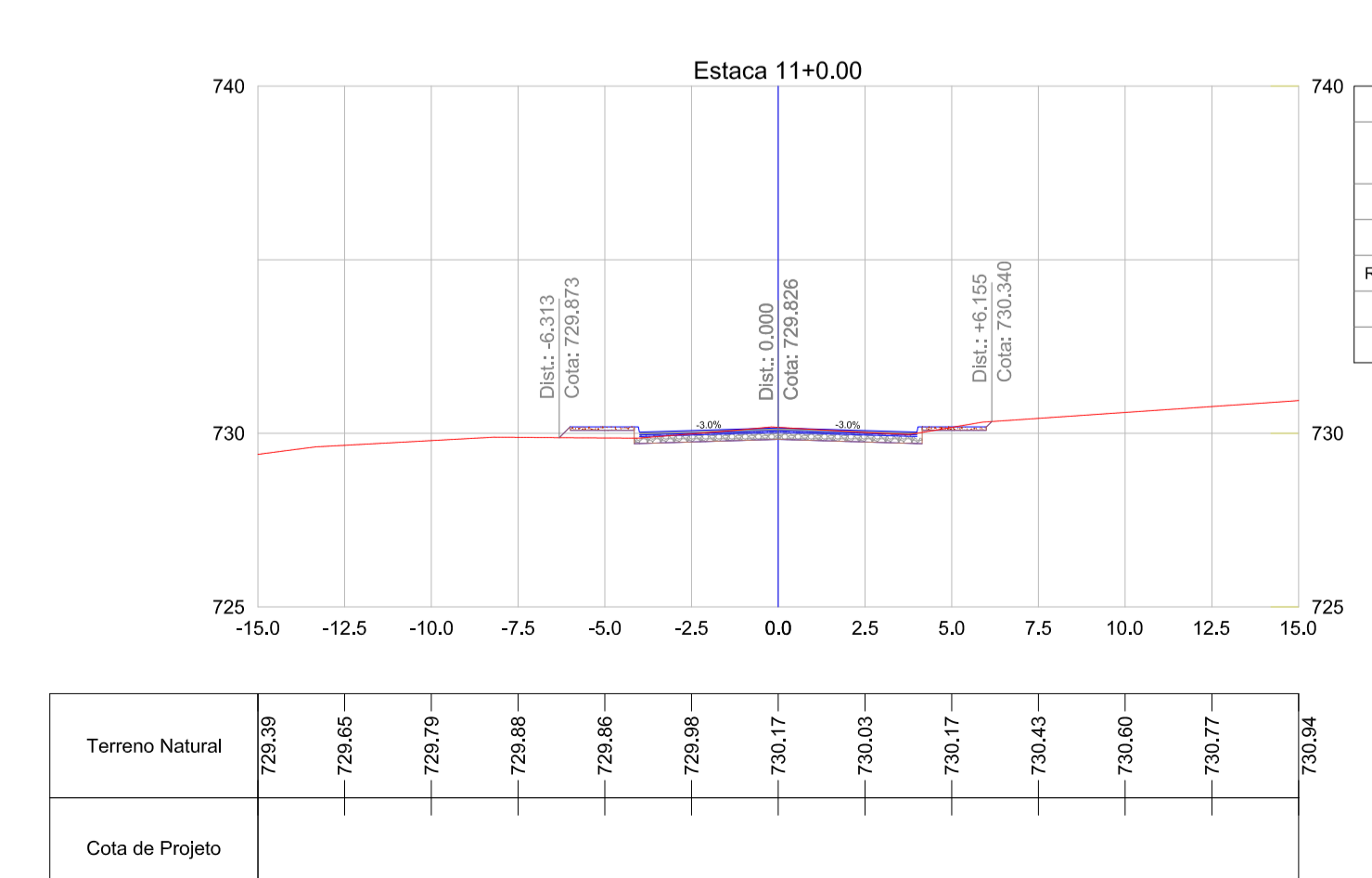
EST:12+13.53			
TIPO	ÁREA (m²)	VOLUME (m³)	VOLUME ACUMULADO (m³)
CORTE	4.95	56.20	1165.36
ATERRO	0.00	0.14	89.25
REVESTIMENTO	1.06	13.45	209.68
BASE	0.66	8.41	131.06
SUBBASE	2.67	34.05	550.28

Terreno Natural	729.34	729.42	729.62	729.79	729.86	729.98	730.10	730.24	730.33	730.41	730.49	730.61
Cota de Projeto												




EST:9+0.00			
TIPO	ÁREA (m²)	VOLUME (m³)	VOLUME ACUMULADO (m³)
CORTE	3.65	85.67	867.62
ATERRO	0.05	4.39	74.73
REVESTIMENTO	0.64	14.01	134.68
BASE	0.40	8.76	84.19
SUBBASE	1.65	36.09	358.90

Terreno Natural	730.24	730.26	730.25	730.26	730.14	730.15	730.26	730.27	730.48
Cota de Projeto									




EST:11+0.00			
TIPO	ÁREA (m²)	VOLUME (m³)	VOLUME ACUMULADO (m³)
CORTE	2.49	19.22	987.72
ATERRO	0.47	3.36	83.17
REVESTIMENTO	0.64	4.95	160.28
BASE	0.40	3.10	100.19
SUBBASE	1.65	12.75	424.79

Terreno Natural	729.39	729.65	729.79	729.88	729.98	730.17	730.03	730.17	730.43	730.60	730.77	730.94
Cota de Projeto												



AV. BARÃO DO RIO BRANCO, 99 - RIO DO SUL - S.C. (47) 3521-8437



ASSOCIAÇÃO DOS MUNICÍPIOS DO ALTO VALE DO ITAJAÍ

---

PROJETO DE PAVIMENTAÇÃO

SEÇÕES TRANSVERSAIS

RUA EVELINO SELL  
RUA FERNANDO ARNOLD  
RUA ANTÔNIO ALLEIN

Rua Evelino Sell, Rua Fernando Arnold e Rua Antônio Allein  
Baixa Centro - Imbuia/SC

---

MUNICÍPIO DE IMBUIA

ENGENHEIRA RESPONSÁVEL:

GABRIELA SKOWASCH BOSSE

ENGENHEIRA CIVIL  
CREA/SC nº 18.180

PAV. SEC. R001.009

PROJ. MARA EDUARDA ARAGÃO

ESCALA: 1/500

DATA: 03/09/2021

TIPO: **SEC**

PRIMEIRO: **02**

SEGUNDO: **04**

DIREITOS AUTORAIS RESERVADOS - PROIBIDA QUALQUER REPRODUÇÃO SEM AUTORIZAÇÃO EXPRESSA